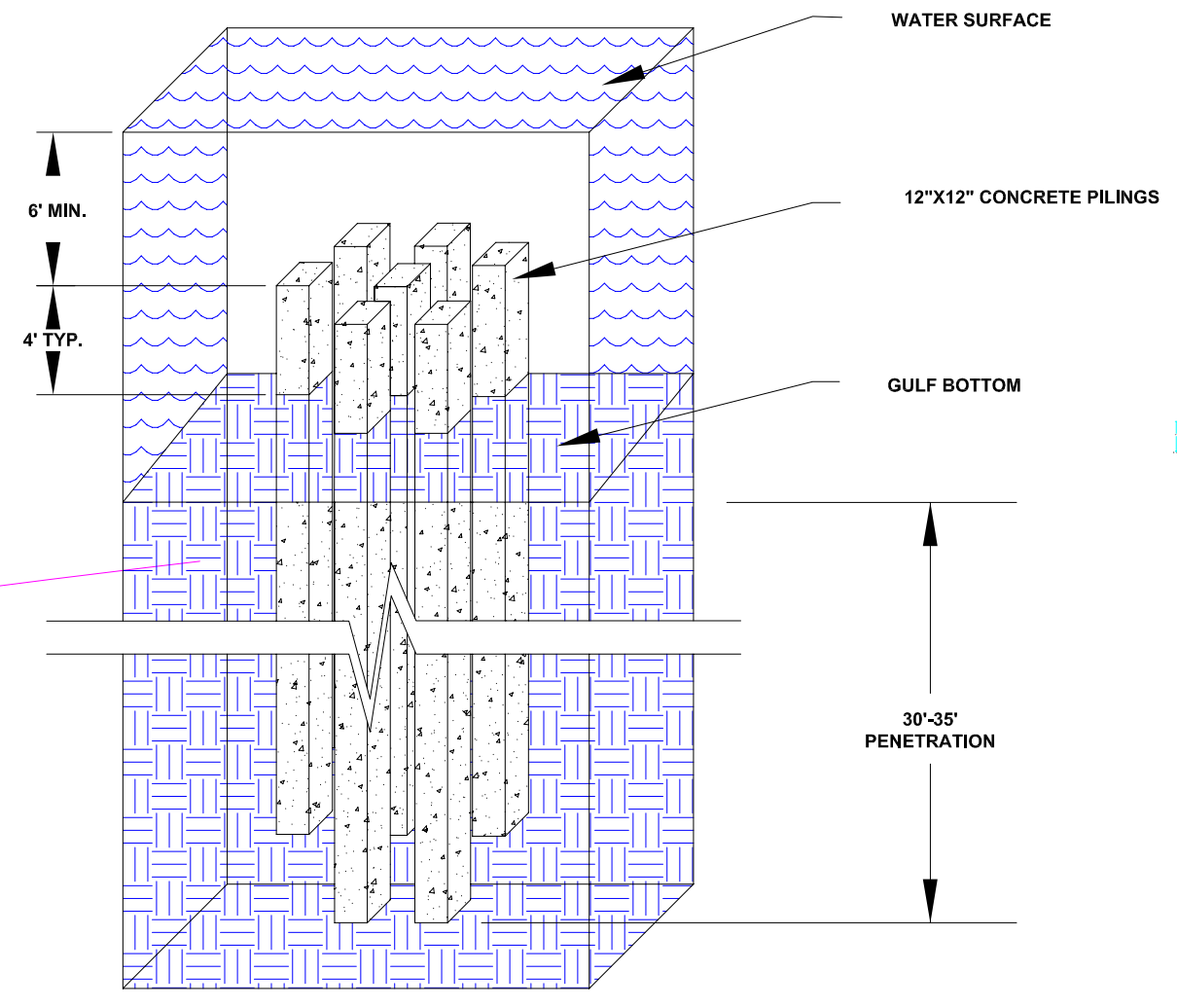
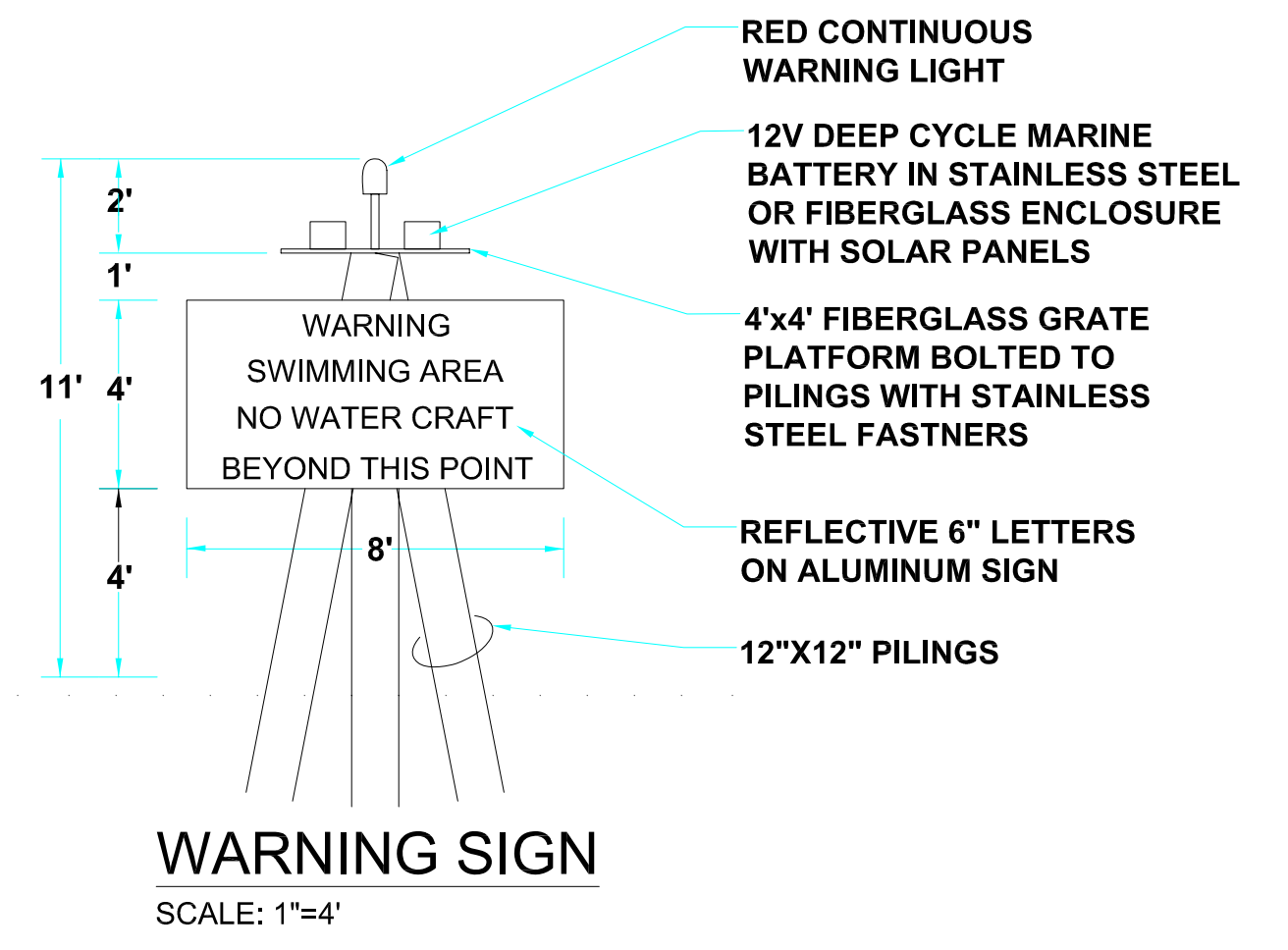


(NOT FOUND)
4"x4" CM
with 2" Brass
Disk Stamped
"NB-02-HV"
Elevation 5.04'

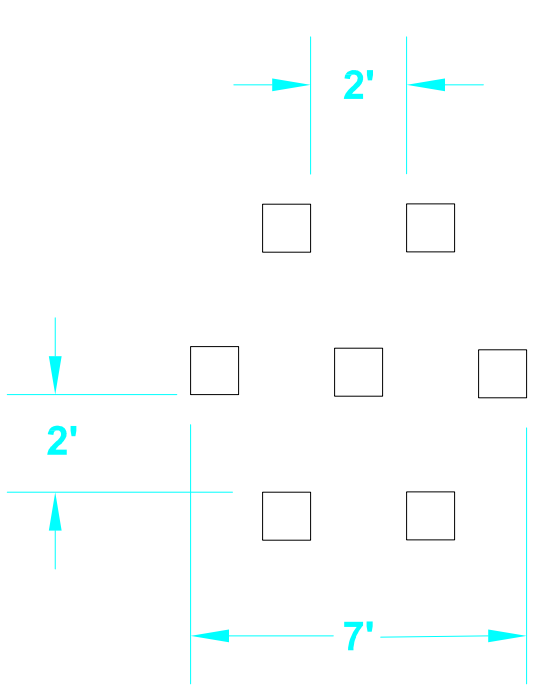
Approximate Mean High Water Line
Taken from Historical Information
Provided by D.E.P. Beaches &
Coastal Systems.



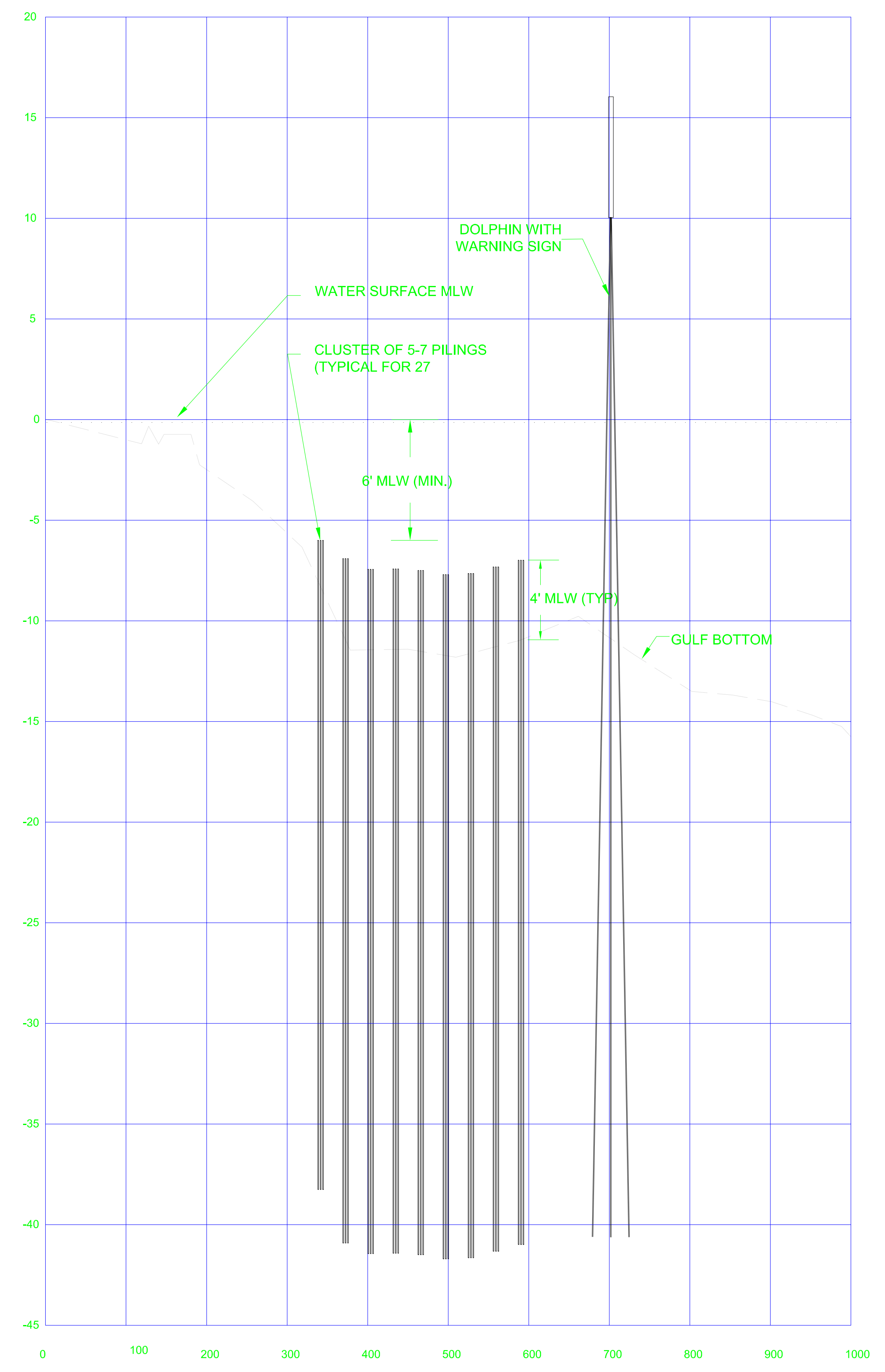
TYPICAL PILE CLUSTER
NO SCALE (TYPICAL FOR 27 CLUSTERS)



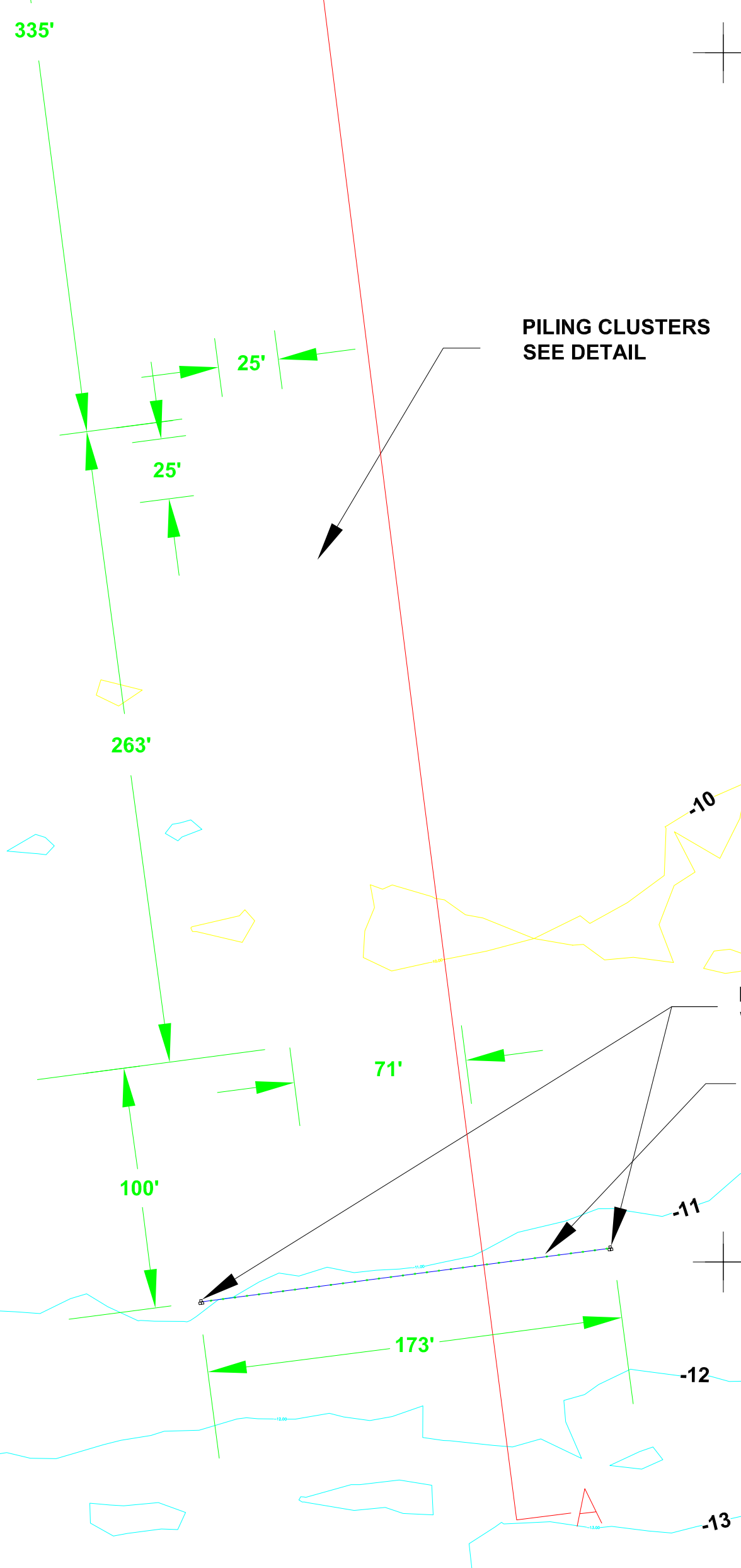
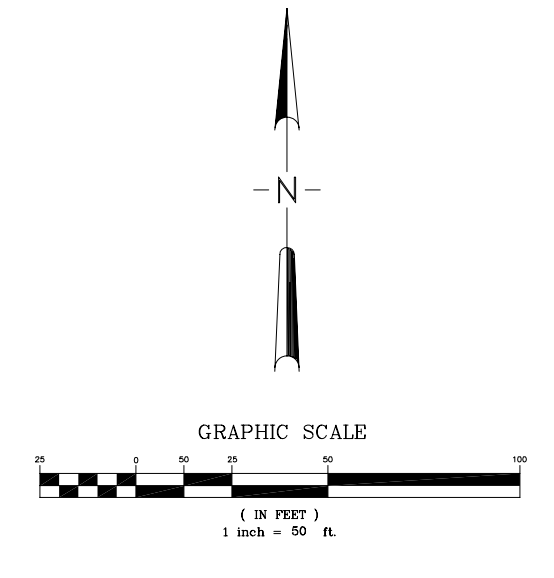
WARNING SIGN
SCALE: 1"=4'



CLUSTER PLAN
SCALE: 1"=4'



PROFILE A-A
1"=100' H; 1"=5' V



ISSUE DATE: 6/13/2003	REVISION	DATE	SYMBOL	REVISION	DATE
COMP. FILE No.: 60188					
STATE PROJECT No.:					
DESIGNER: SPP	REVIEWED BY: SPP	CONSULTANT:			
DRAWN BY: TCS					
PROFESSIONAL REGISTRATION					
NAVARRE STATE PARK	SNORKELING REEF		PLAN AND PROFILE		
			PARK DEVELOPMENT		
SHEET NO.	C-1				

Department of Environmental Protection
Division of Recreation and Parks
Bureau of Design and Recreation Services